



Fuzzy landform
classification
with azimuth
based Fourier
series

Nagy Gábor

Fuzzy landform classification with azimuth based Fourier series

Nagy Gábor

ÓE AMK GEO

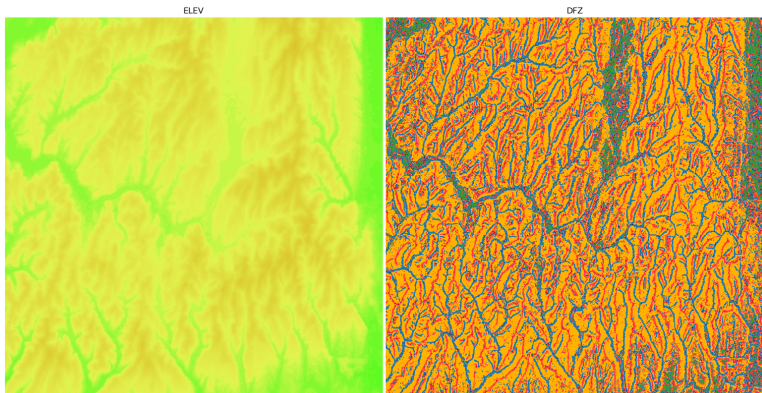
2023.06.06



Result of defuzzification in different areas

Fuzzy landform
classification
with azimuth
based Fourier
series

Nagy Gábor

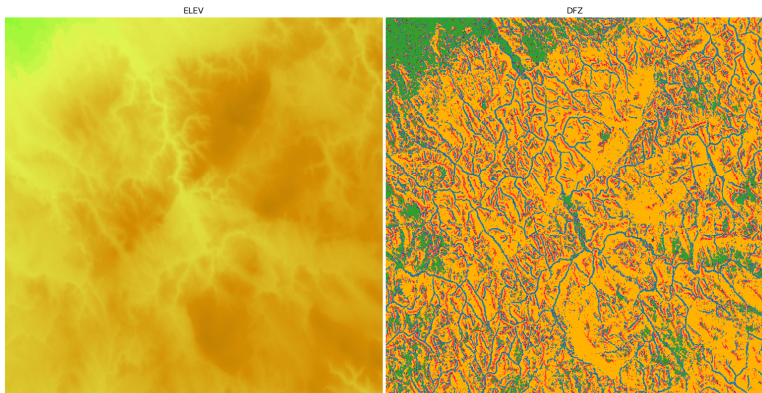




Result of defuzzification in different areas

Fuzzy landform
classification
with azimuth
based Fourier
series

Nagy Gábor






Result of defuzzification in different areas

Fuzzy landform
classification
with azimuth
based Fourier
series

Nagy Gábor






Result of defuzzification in different areas

Fuzzy landform
classification
with azimuth
based Fourier
series

Nagy Gábor






Result of defuzzification in different areas

Fuzzy landform
classification
with azimuth
based Fourier
series

Nagy Gábor

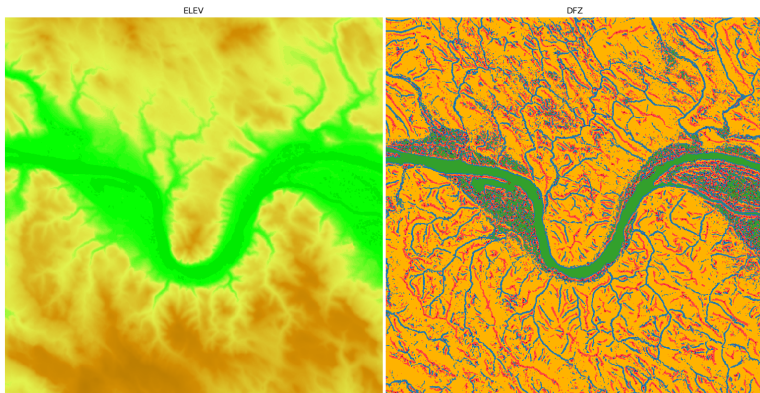




Result of defuzzyfication in different areas

Fuzzy landform
classification
with azimuth
based Fourier
series

Nagy Gábor






Result of defuzzification in different areas

Fuzzy landform
classification
with azimuth
based Fourier
series

Nagy Gábor






Result of defuzzification in different areas

Fuzzy landform
classification
with azimuth
based Fourier
series

Nagy Gábor

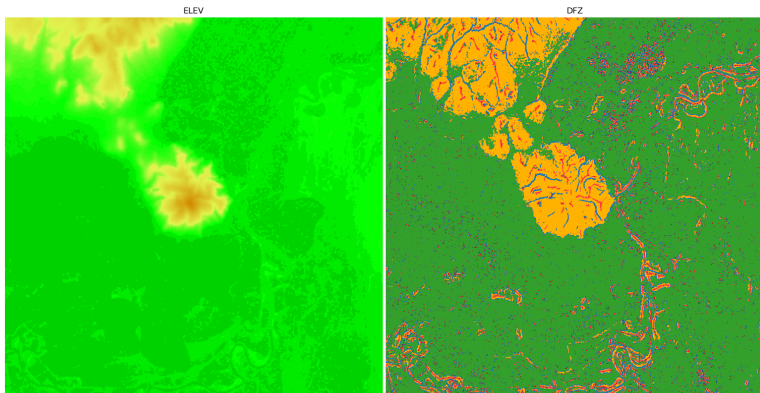




Result of defuzzification in different areas

Fuzzy landform
classification
with azimuth
based Fourier
series

Nagy Gábor





Result of defuzzification in different areas

Fuzzy landform
classification
with azimuth
based Fourier
series

Nagy Gábor

